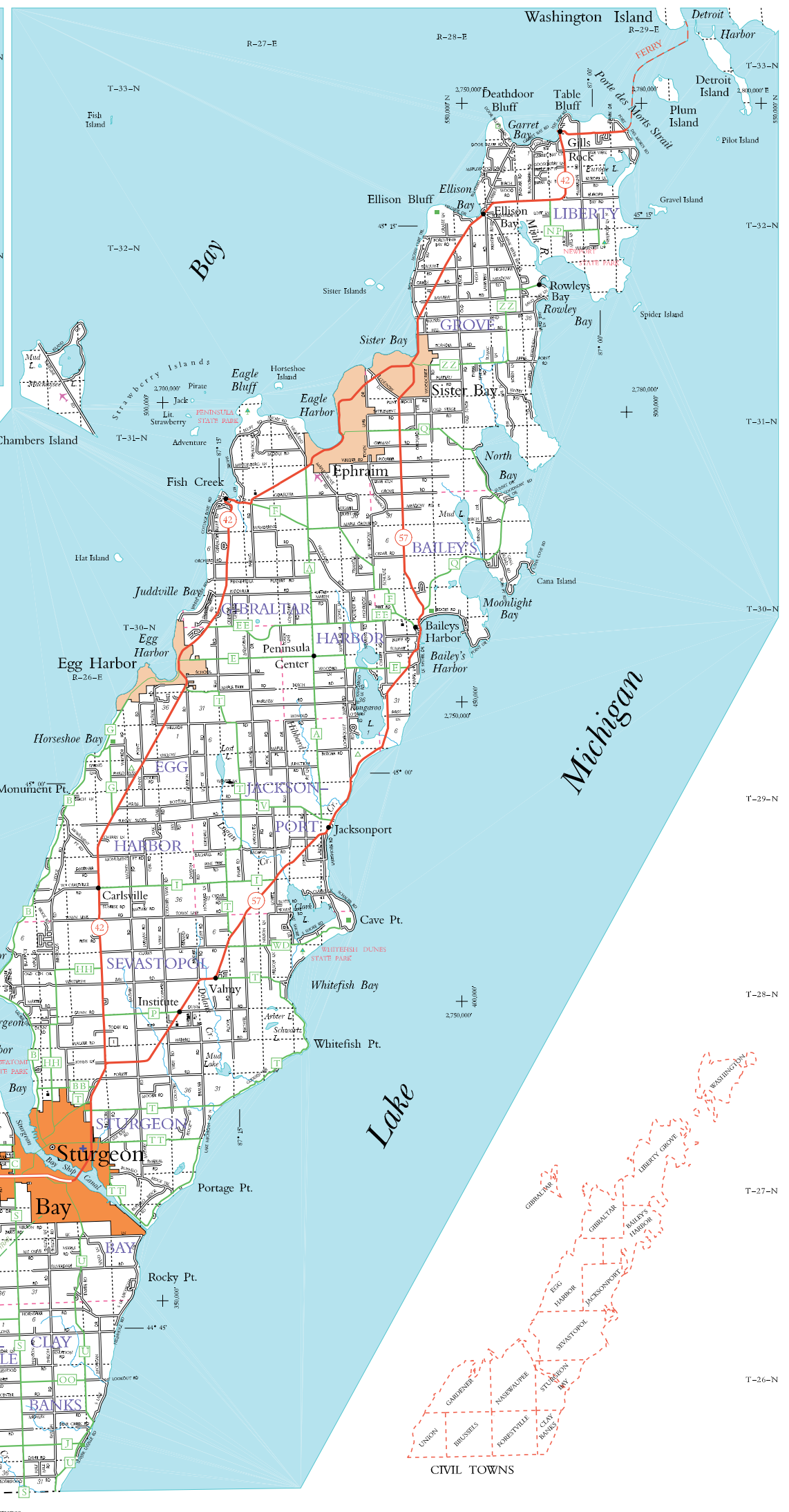
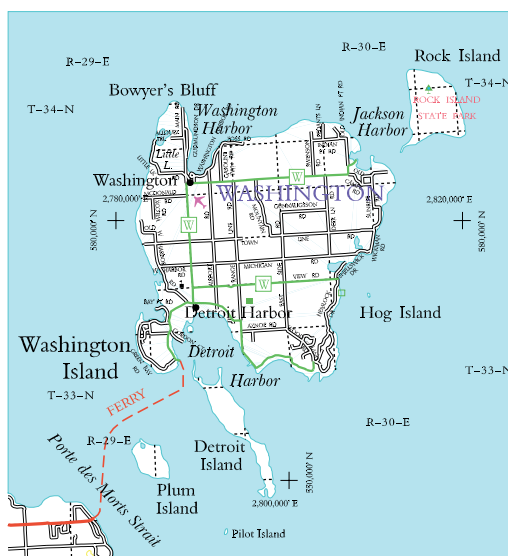


LEGEND

- Freeway
- Multilane Divided
- U.S. or State Hwy
- County Trunk Hwy
- Town Road
- Firelane
- Railroad
- State Trail
- Interchange
- Highway Separation
- Interstate Highway No. 94
- U.S. Highway No. 18
- State Highway No. 59
- County Highway Letter T
- State Boundary
- County Boundary
- Civil Town Boundary
- Section Line
- Dam
- Hospital
- Schools
- Airport
- County Seat
- Unincorporated Village
- Fish Hatchery
- Game Farm
- Public Hunt or Fish Grds.
- Public Camp & Picnic Grds.
- Ranger Station
- State Park
- County Park
- Rest Area
- Wayside
- Agriculture Experimental Station



R-23-E R-24-E R-25-E R-26-E R-27-E R-28-E R-29-E

T-26-N T-27-N T-28-N T-29-N T-30-N T-31-N T-32-N T-33-N T-34-N

Town of Red River Town of Lincoln Town of Almapec

KEWAUNEE CO. KEWAUNEE CO. KEWAUNEE CO. KEWAUNEE CO. KEWAUNEE CO. KEWAUNEE CO.

MILES OF HIGHWAY as of Dec. 31, 2006

STATE	302
COUNTY	279
LOCAL ROADS	878
OTHER ROADS	0
TOTAL FOR COUNTY	1,259

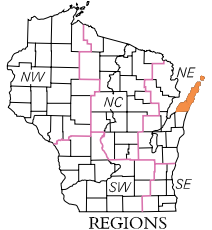
Land Area (2000 Census) 483 sq mi
 Population (2000 Census) 27,961
 County Seat Sturgeon Bay

SECTION NUMBERING OF A TOWNSHIP

6	5	4	3	2	1
7	8	9	10	11	12
18	17	16	15	14	13
19	20	21	22	23	24
30	29	28	27	26	25
37	36	35	34	33	32

For boundaries of public hunting and fishing grounds please contact the Department of Natural Resources

Grid based on the state plane coordinate system, central zone and the NAD 27



DOOR CO. DEPARTMENT OF TRANSPORTATION STATE OFFICE BUILDING Madison, Wisconsin

SCALE 0 1 2 MILES

Corrected for JAN. 2008

Base compiled from U.S.G.S. Quadangles 1:50,000 Series